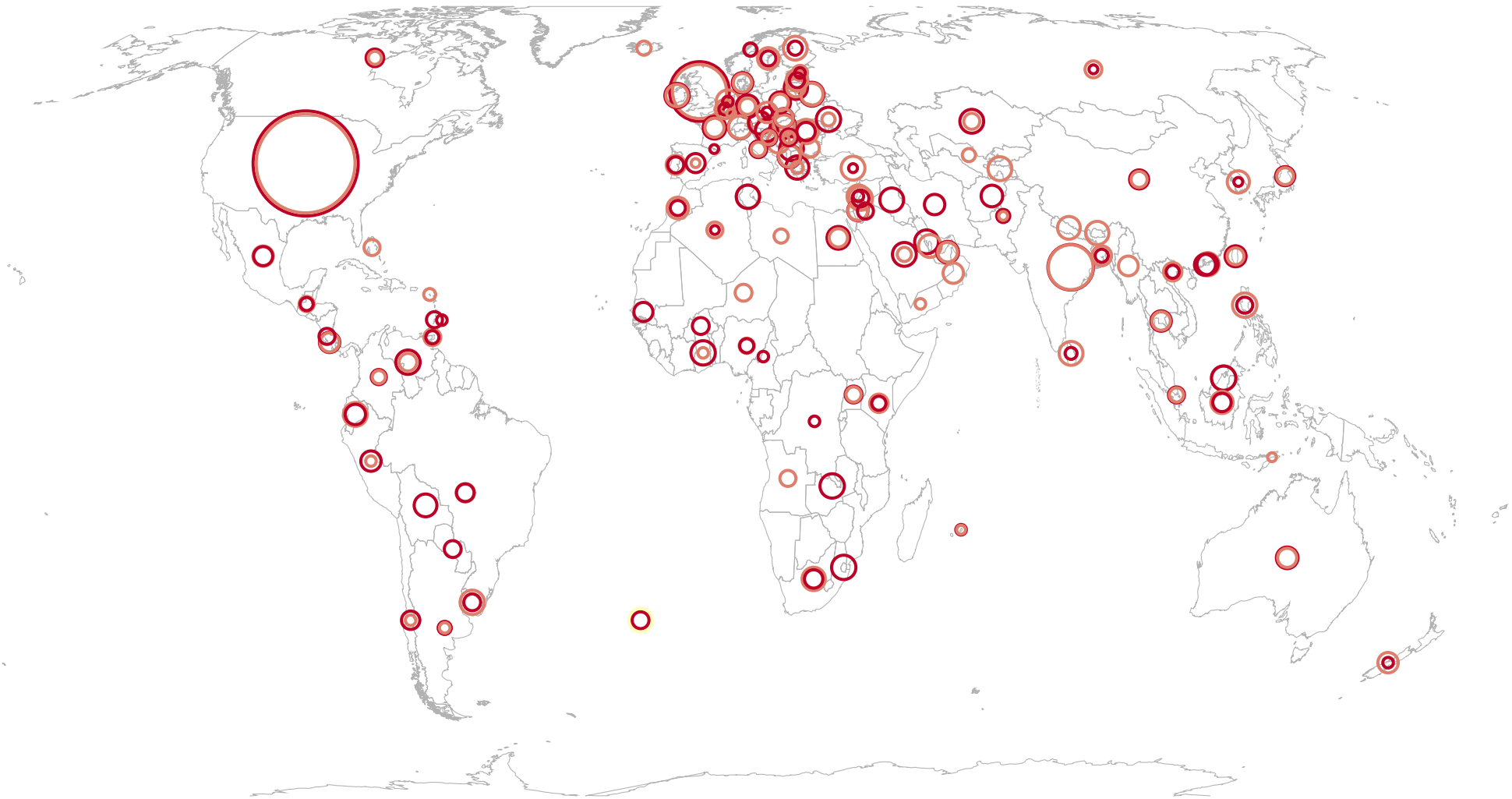


Geospatial Visualization (Proportional Symbol Map)

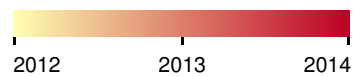
Apr 12, 2015 | 08:54:51 PM EDT



Legend

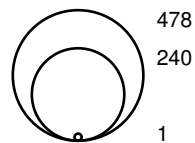
Exterior Color (Linear)

year



Area (Linear)

Count



CNS (cns.iu.edu)

How to Read this Map

This *proportional symbol map* shows 209 countries of the world using the equal-area Eckert IV projection. Each dataset record is represented by a circle centered at its geolocation. The area, interior color, and exterior color of each circle may represent numeric attribute values. Minimum and maximum data values are given in the legend.