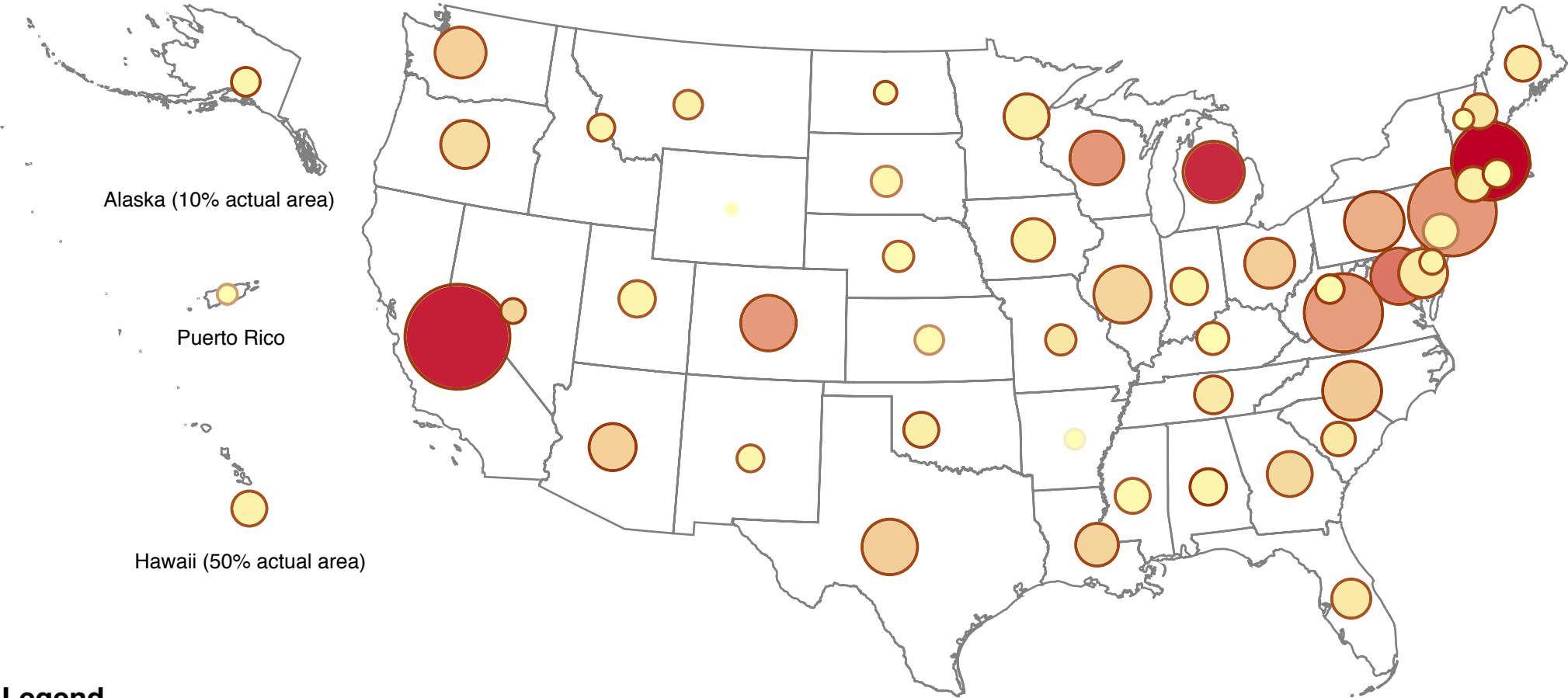


Geospatial Visualization (Proportional Symbol Map)

NSF Funding for Science Education by State

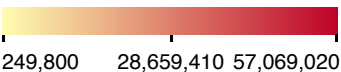
Oct 01, 2013 | 11:04:26 AM EDT



Legend

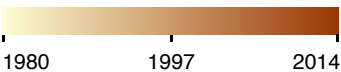
Interior Color (Linear)

expected_total_amount



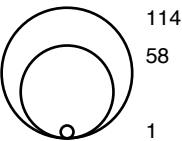
Exterior Color (Linear)

date_expires



Area (Linear)

Count



How to Read this Map

This *proportional symbol map* shows 52 U.S. states and other jurisdictions using the Albers equal-area conic projection with Alaska, Puerto Rico, and Hawaii inset. Each dataset record is represented by a circle centered at its geolocation. The area, interior color, and exterior color of each circle may represent numeric attribute values. Minimum and maximum data values are given in the legend.