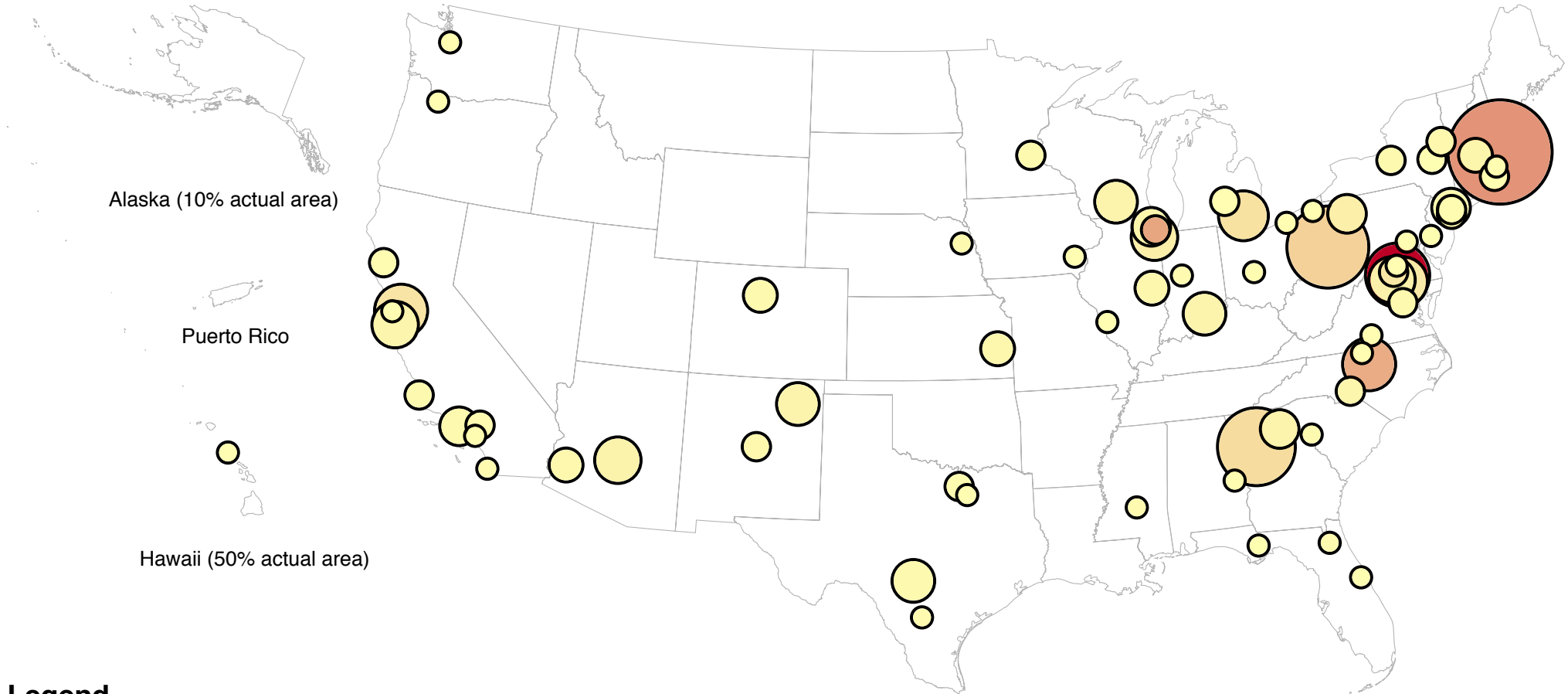


Geospatial Visualization (Proportional Symbol Map)

SciSIP Funding by Congressional District

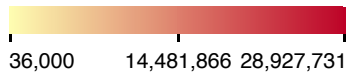
Oct 01, 2013 | 10:48:11 AM EDT



Legend

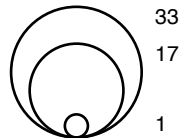
Interior Color (Linear)

AwardedAmountToDate



Area (Linear)

Count



How to Read this Map

This *proportional symbol map* shows 52 U.S. states and other jurisdictions using the Albers equal-area conic projection with Alaska, Puerto Rico, and Hawaii inset. Each dataset record is represented by a circle centered at its geolocation. The area, interior color, and exterior color of each circle may represent numeric attribute values. Minimum and maximum data values are given in the legend.